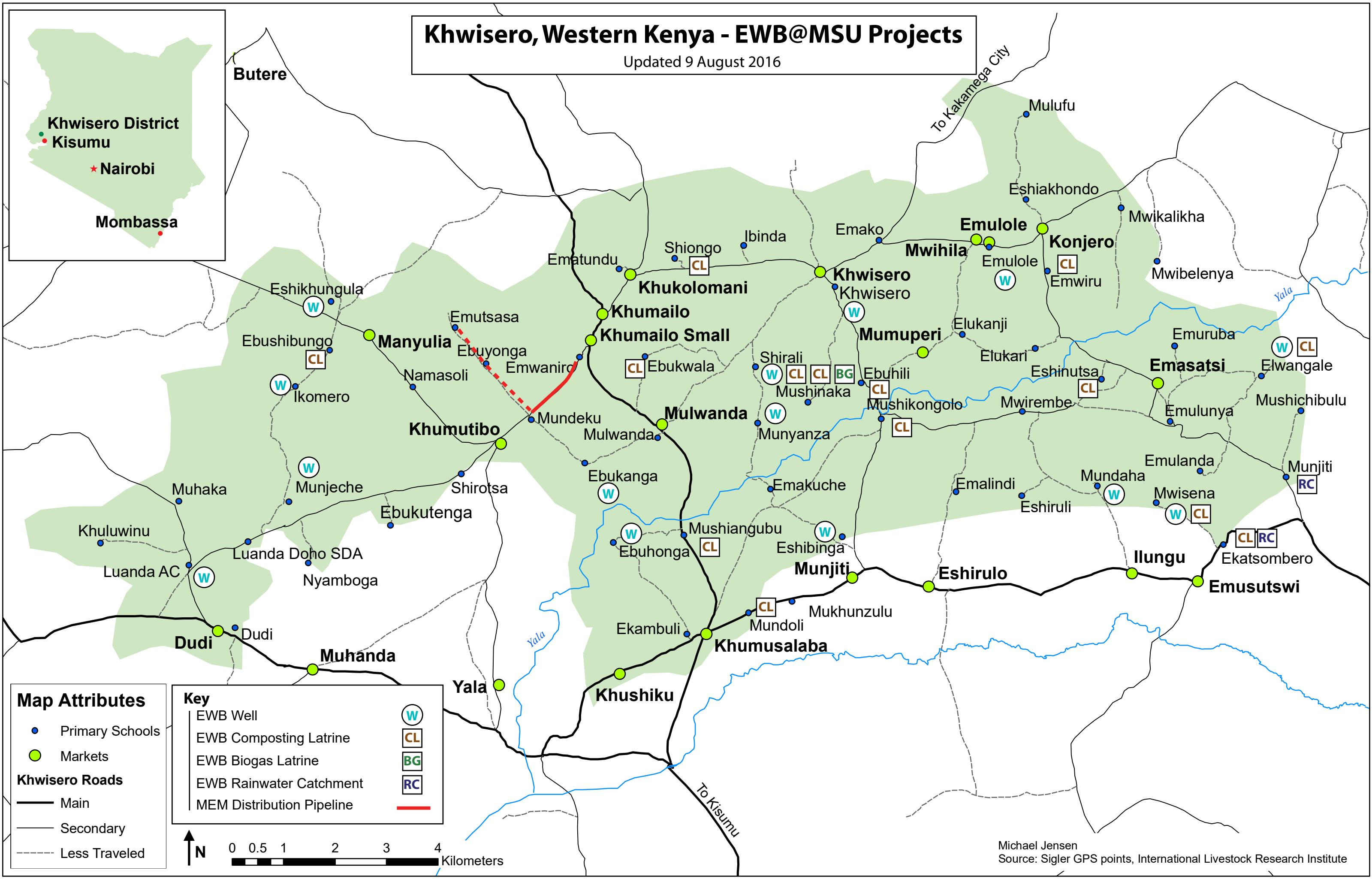
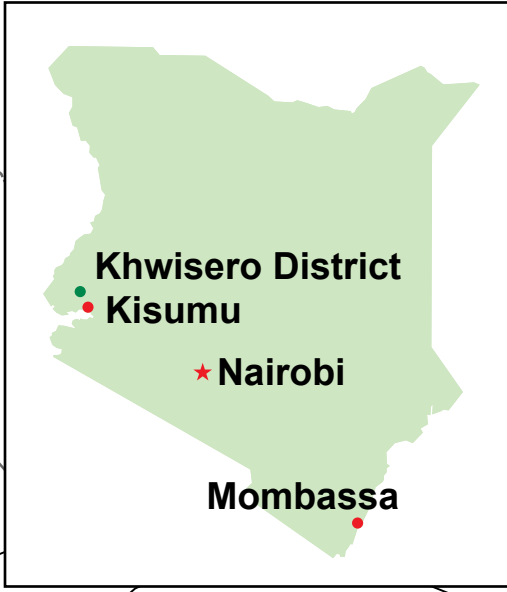


# Khwisero, Western Kenya - EWB@MSU Projects

Updated 9 August 2016



**Map Attributes**

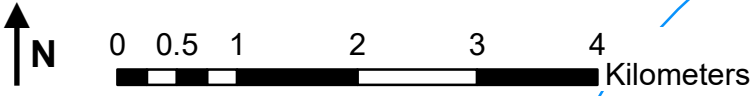
- Primary Schools
- Markets

**Khwisero Roads**

- Main
- Secondary
- - - Less Traveled

**Key**

- W EWB Well
- CL EWB Composting Latrine
- BG EWB Biogas Latrine
- RC EWB Rainwater Catchment
- MEM Distribution Pipeline



Michael Jensen  
Source: Sigler GPS points, International Livestock Research Institute